


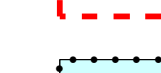
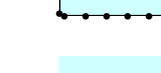



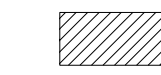









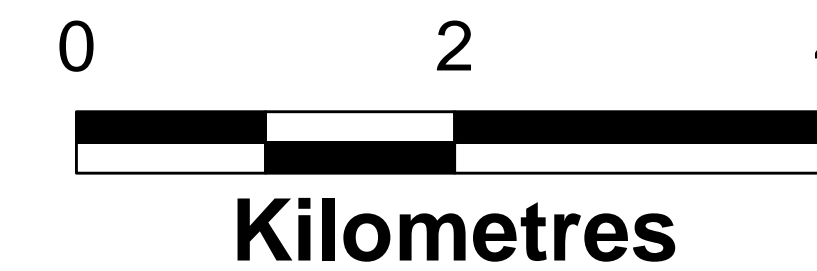


# COUNTY OF RENFREW OFFICIAL PLAN SCHEDULE "A" Township of Horton Enlargement

## LEGEND

-  Non County Areas
-  Crown Land
-  Urban Community (see Local Official Plan)
-  Village Community
-  Rural Hamlets
-  Rural (for North Algona Wilberforce see Policy 5.4 (C) - Forestry)
-  Agriculture
-  Mineral Aggregate
-  Environmental Protection Area
-  Provincially Significant Wetland
-  Area of Natural & Scientific Interest
-  Highly Sensitive Lakes (see Policies 9.4 (1) and 9.4 (3))
-  Lakes and Rivers (for all islands in Bonnechere Valley see Policy 9.4 (2))
-  County Forest
-  Mining Resource
-  Active Waste Disposal Site
-  Inactive Waste Disposal Sites
-  Special Policy Exception Areas
-  Environmental Protection
-  Flood Plain
-  Municipal Roads
-  Municipal Seasonal Roads
-  Crown Access Roads
-  County Roads
-  Provincial Highways
-  Railway
-  Natural Gas Pipeline
-  Municipal Boundary
-  Lot and Concession Lines
-  Geographic Township Boundary



**1:40,000**



Produced by the County of Renfrew Development and Property Department  
under licence with the Ontario Ministry of Natural Resources  
copyright Queen's Printer for Ontario, 2002.

**DATE of CONSOLIDATION/REVISION**

Minister's Modifications #60 and 61 - June 16, 2003  
Conversion from MAPINFO to ESRI - January 04, 2007  
OPA #22 - September 11, 2012  
OPA #26 - April 13, 2015

